
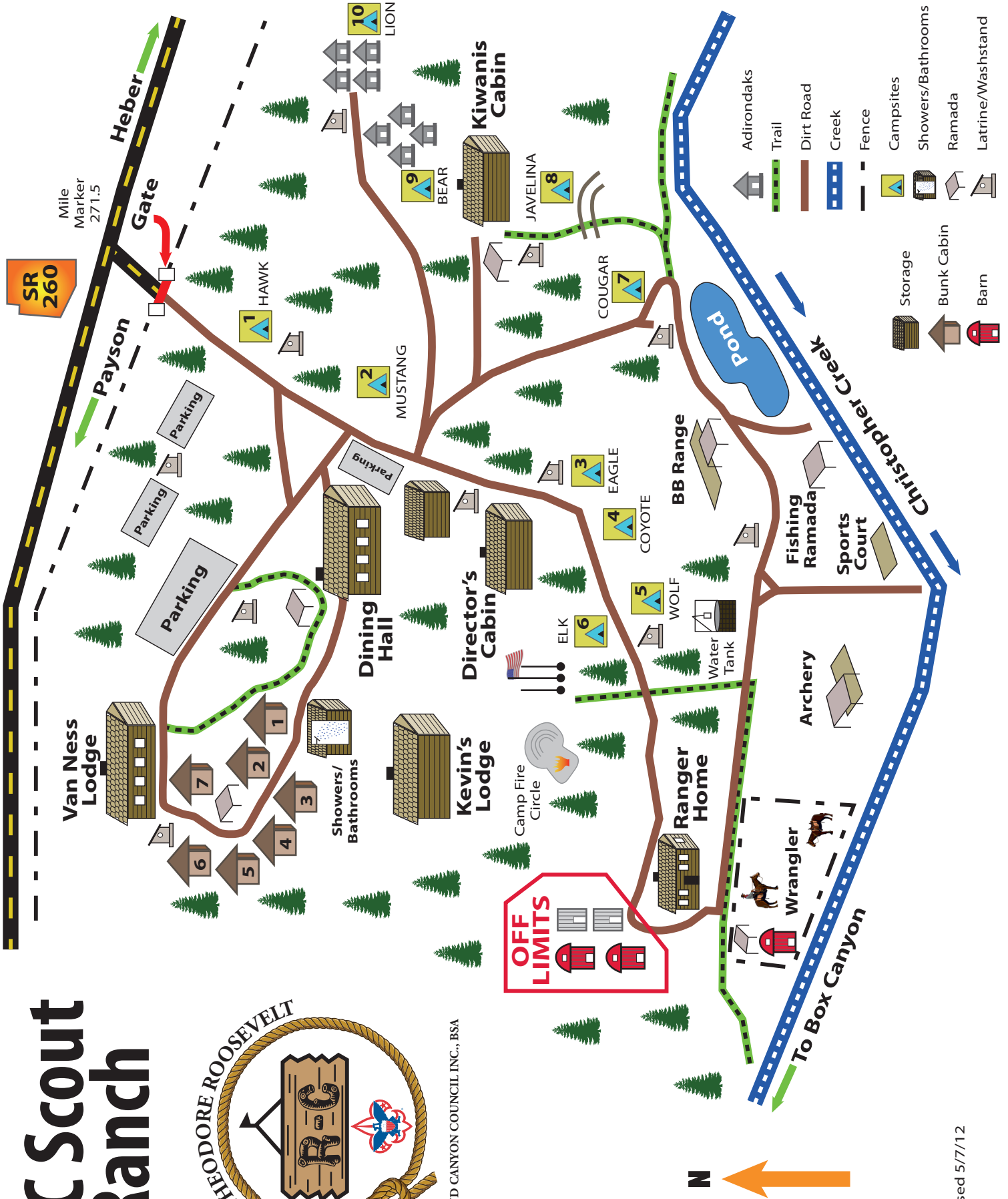


R-C Scout Ranch



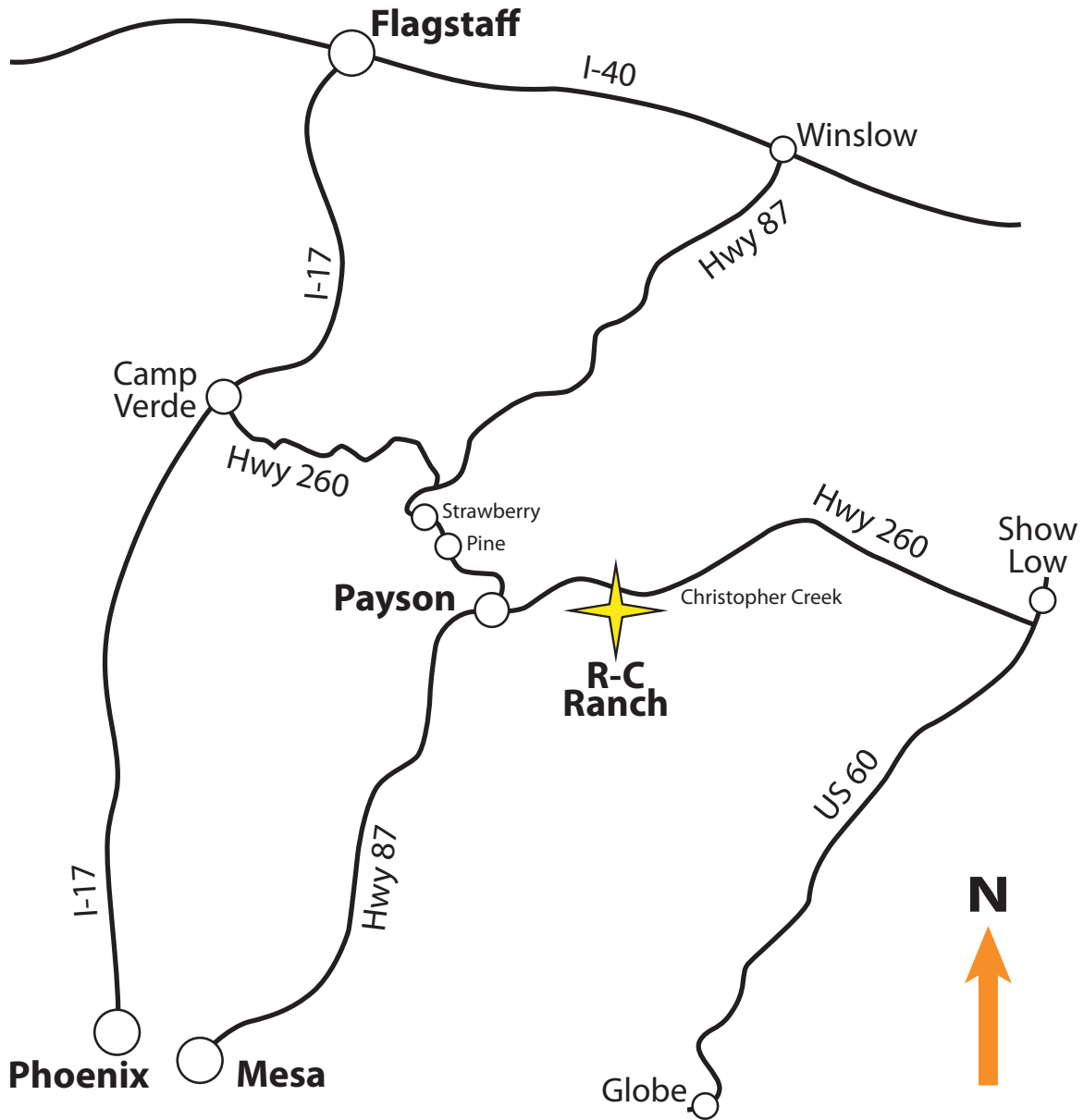
GRAND CANYON COUNCIL INC., BSA



- Adirondaks
- Trail
- Dirt Road
- Creek
- Fence
- Campsites
- Showers/Bathrooms
- Ramada
- Latrine/Washstand
- Storage
- Bunk Cabin
- Barn

Revised 5/7/12

R-C SCOUT RANCH



Directions:

R-C Scout Ranch is on Highway 260 approximately 19.6 miles east of the intersection of 260 and Highway 87 in Payson, Arizona. The entrance is between mile marker 271 and 272 on the South side of the road. If you get to the small township of Christopher Creek you've gone too far—approximately two miles past R-C Ranch.

R-C Scout Ranch*

19887 E AZ Hwy 260

Payson, AZ 85541-9215

GPS: Latitude: N 34° 18' 42"

Longitude: W 111° 2' 60"

Ranger: **Larry Carpenter**

Ranger Phone: **928-478-4500**

Camp Headquarters: **928-478-4079** (June Only)

Fax: **928-478-0001**

Email: lcarpent@bsamail.org

* To schedule Year Round Camping or Summer Camp Session reservations Contact Grand Canyon Council Office **602-955-7747**. The Camp Rangers do not schedule reservations.