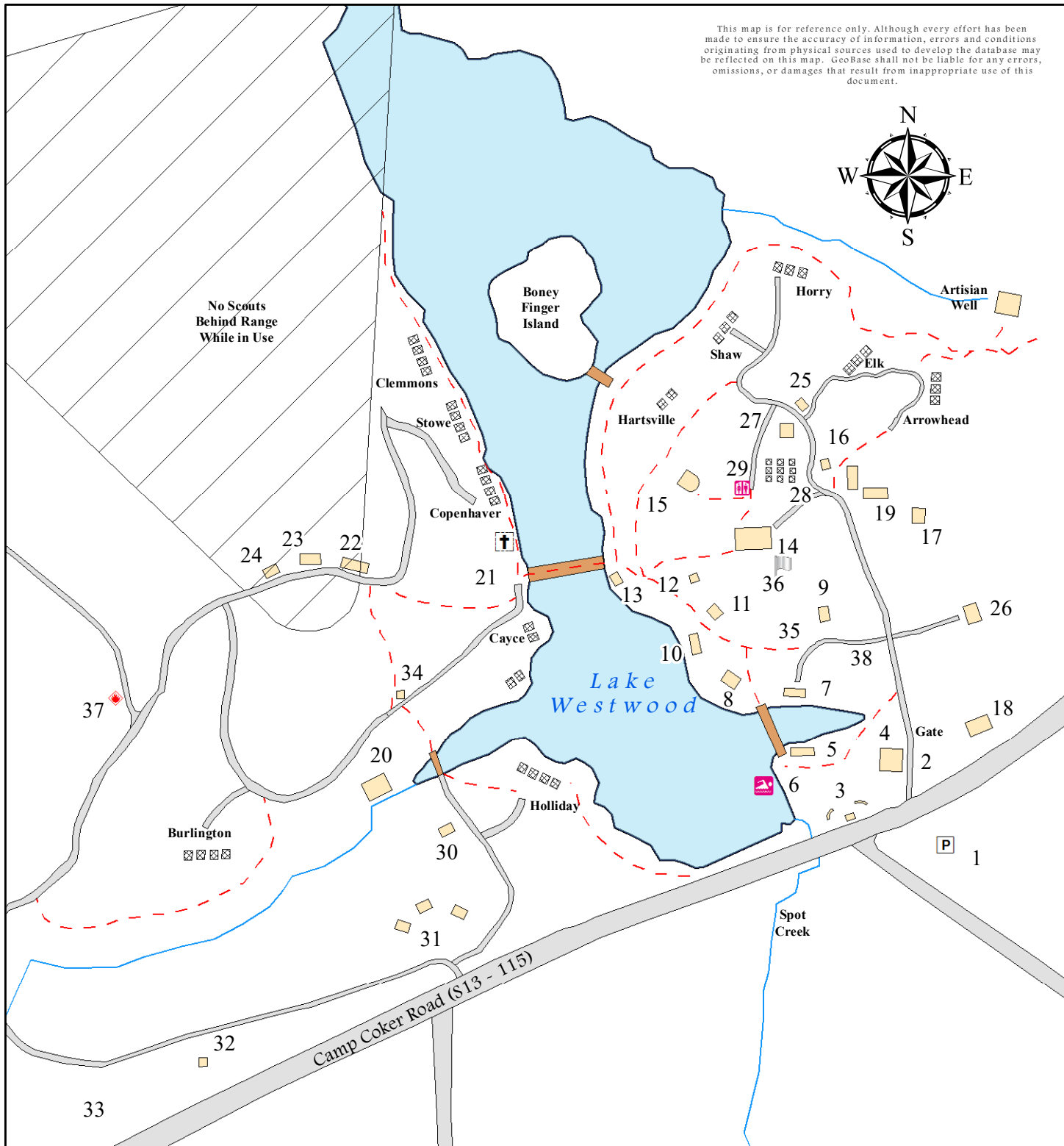
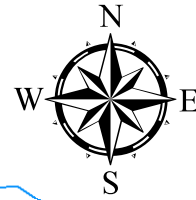


This map is for reference only. Although every effort has been made to ensure the accuracy of information, errors and conditions originating from physical sources used to develop the database may be reflected on this map. GeoBase shall not be liable for any errors, omissions, or damages that result from inappropriate use of this document.



No Scouts Behind Range While in Use

Facilities

- | | |
|-------------------------------|------------------------------|
| 1. East Parking | 20. West Central Showers |
| 2. Parking | 21. Chapel |
| 3. Front Lawn: Flag Poles | 22. Rifle Range |
| 4. Stallworth Lodge: Check in | 23. Shotgun Range |
| 5. Locker Rooms | 24. Archery Range |
| 6. Swimming Area | 25. East Central Showers |
| 7. Trading Post | 26. Training Center |
| 8. O.A. Hut | 27. Staff Showers |
| 9. Handicraft Lodge | 28. Staff City |
| 10. Boat House | 29. 6Pk Restroom |
| 11. Health Lodge | 30. Santee Tower |
| 12. Ecology Hut | 31. C.O.P.E. Training Center |
| 13. Director's Cabin | 32. Climbing Tower |
| 14. Dining Hall | 33. Activity Field |
| 15. Council Ring | 34. West Commissioner |
| 16. Work Shop | 35. Basketball Court |
| 17. Sleepy Hollow | 36. Flag Pole Assembly |
| 18. Ranger Quarter | 37. Burn Pit |
| 19. Warehouse | 38. Volleyball Court |

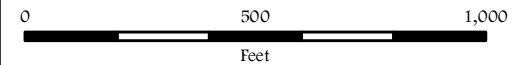
Legend

- | | | | |
|--|----------|--|---------------|
| | Campsite | | Land |
| | Bridge | | Creek |
| | Building | | Walking Trail |
| | Roads | | Body of Water |

Camp Map of

Camp Coker

Pee Dee Area Council, BSA
Chesterfield County, South Carolina



Prepared By: Shaw AFB GeoBase Office
Date: 08 May 2018