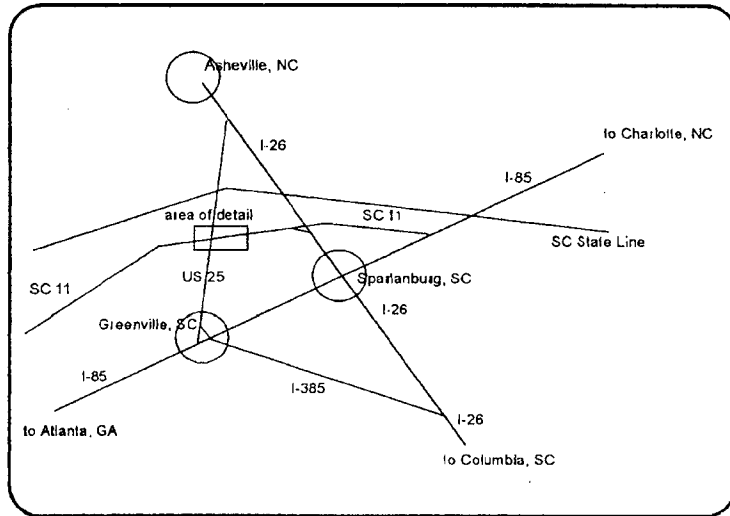

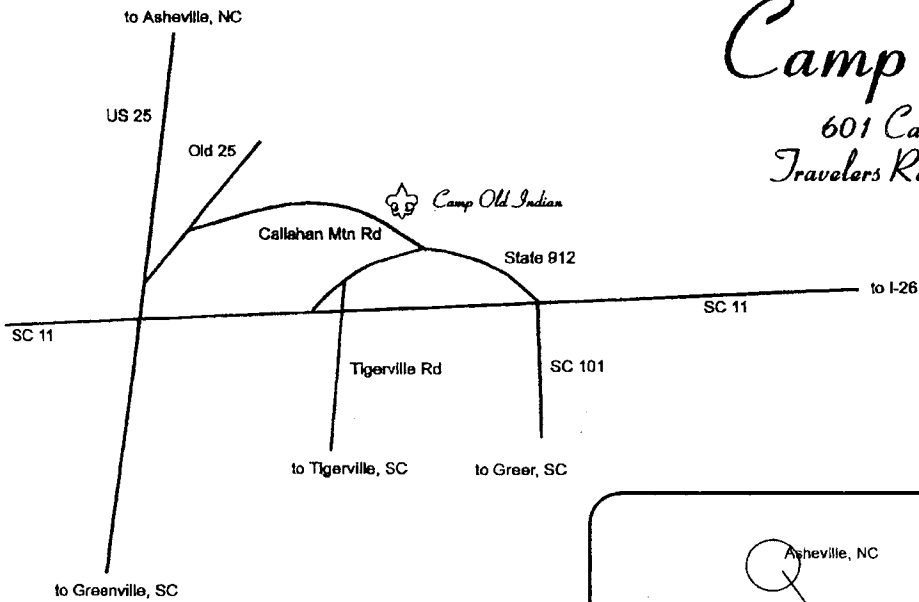


Camp Old Indian

601 Callahan Mountain Road
Travelers Rest, South Carolina 29690



Directions to Camp Old Indian

From US 25 (Greenville, SC/Asheville, NC) Exit US 25 at COI sign (15 miles north of Traveler Rest, SC) onto Old 25. Right at COI sign (watershed) on Callahan Mountain Rd. Camp at top of hill on left.

From I-26 West on SC 11. (If traveling from Columbia, SC, exit Northwest on 176 which runs into 11 at Campobello, SC.) Continue on SC 11 until you see the sign for SC 101 (which will be on the left just past Glassy Mountain development). Turn right instead onto State 912. Turn right onto Callahan Mountain Rd. Camp will be on right at bottom of hill.

From 101 (Greer, SC) Take 101 until it stops at SC 11. Cross 11 onto State 912. Turn right onto Callahan Mountain Rd. Camp will be on right at bottom of hill.