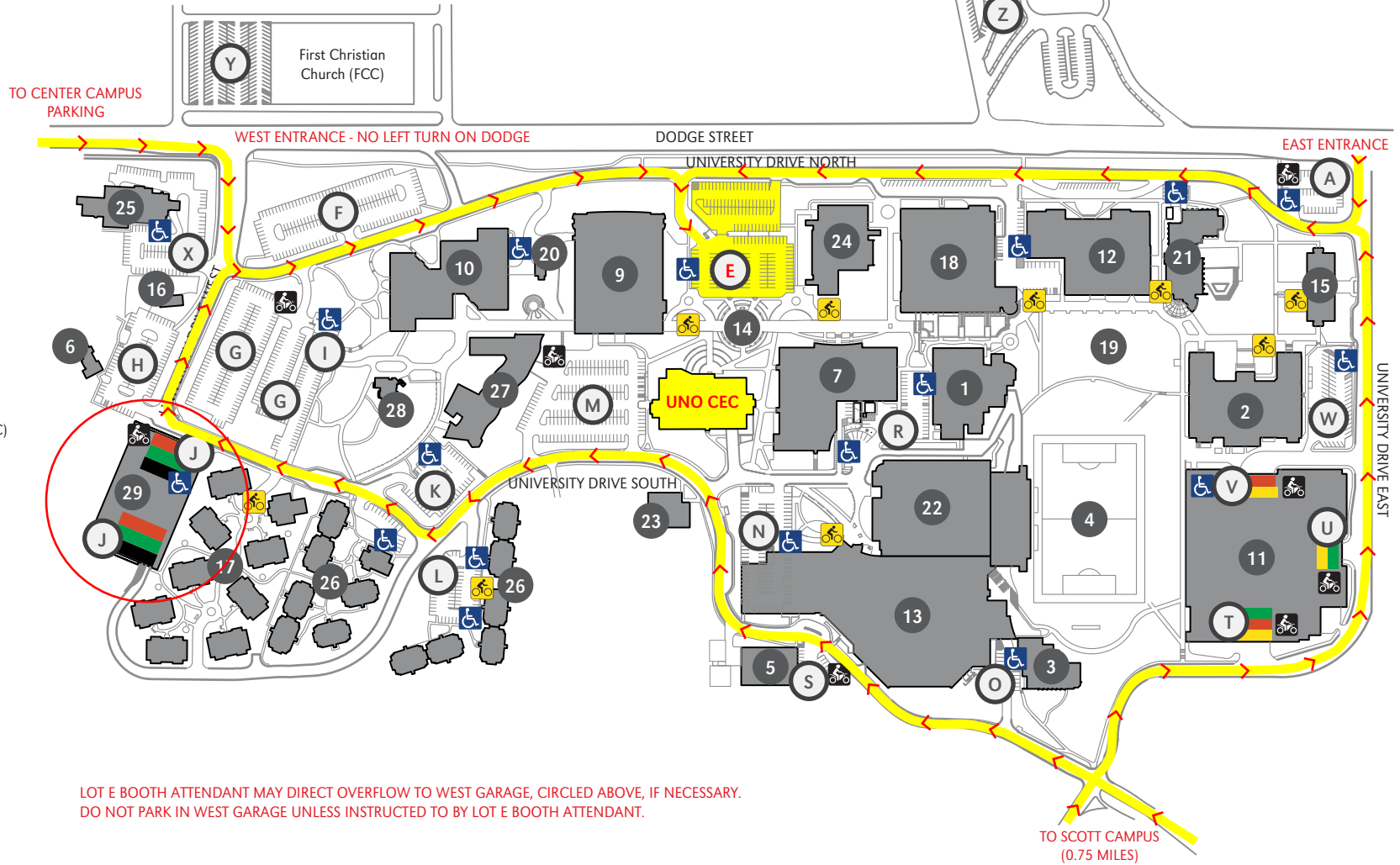


UNIVERSITY OF NEBRASKA AT OMAHA DODGE CAMPUS PARKING MAP

UPDATED 01/13/17





- 1 Allwine Hall (AH)
- 2 Arts & Sciences Hall (ASH)
- 3 Biomechanics Research Building (BRB)
- 4 Caniglia Field (CF)
- 5 Central Utilities Plant (CUP)
- 6 Child Care Center (CCC)
- 7 College of Public Affairs & Community Service (CPACS)
- 8 Barbara Weitz Community Engagement Center (Weitz CEC)
- 9 Criss Library (CL)
- 10 Durham Science Center (DSC)
- 11 East Parking Garage (EPG)
- 12 Eppley Administration Building (EAB)
- 13 Health, Physical Education & Recreation (HPER)
- 14 Henningson Memorial Campanile (HMC) (clock tower)
- 15 Kayser Hall (KH)
- 16 Landscape Services (LS)
- 17 Maverick Village (MV)
- 18 Milo Bail Student Center (MBSC)
- 19 Pep Bowl (open space)
- 20 Resource Conservation & Recovery Area (RCRA)
- 21 Roskens Hall (RH)
- 22 Sapp Fieldhouse (SFH)
- 23 Sculpture & Ceramics Studio (SCS)
- 24 Strauss Performing Arts Center (SPAC)
- 25 Thompson Alumni Center (TAC)
- 26 University Village (UV)
- 27 Weber Fine Arts Building (WFAB)
- 28 Welcome Center (WC)
- 29 West Parking Garage (WPG)



LOT E BOOTH ATTENDANT MAY DIRECT OVERFLOW TO WEST GARAGE, CIRCLED ABOVE, IF NECESSARY.
DO NOT PARK IN WEST GARAGE UNLESS INSTRUCTED TO BY LOT E BOOTH ATTENDANT.

CEC GUESTS

-  HANDICAP PARKING
-  BICYCLE RACK

UNIVERSITY OF
Nebraska
Omaha

402.554.2800 | unomaha.edu

THIS IS A SMOKE- AND TOBACCO-FREE CAMPUS AS OF 8/22/16