






CAMP OLMSTED

GOSHEN SCOUT RESERVATION

MAP KEY

- GRAVEL ROAD 
- SERVICE ROAD 
- TRAIL 
- TREELINE 
- CAMPSITE 

1000 ft
200 m

- | | |
|-------------------------|-----------------------------|
| 1. MAINTENANCE FACILITY | 12. TECH CENTER |
| 2. COPE/CLIMBING | 13. ADMIN/ FIRST AID |
| 3. DUMPSTER | 14. QUARTERMASTER |
| 4. FORSTER DINING HALL | 15. SCOUTCRAFT |
| 5. SHOOTING SPORTS | 16. LENHOK'SIN AQUATICS |
| 6. TRAILHEAD 1 PAVILION | 17. CAMPFIRE HILL |
| 7. TRAILHEAD 2 PAVILION | 18. CHAPEL HILL |
| 8. ECOLOGY PAVILION | 19. CULTURE CRAFT |
| 9. SHOWER HOUSE | 20. AQUATICS |
| 10. HANDICRAFT PAVILION | 21. CAMP POST |
| 11. PARKING LOT | |

RT. 601 MILLARD BURKE MEMORIAL HWY
H-WHEEL DRIVE RECOMMENDED

